

Real-Time Edge-To-Cloud Intelligence Architecture For Autonomous Drilling Systems

Nirajkumar Radhasharan

Independent Researcher, USA

Abstract

Modern drilling operations have evolved from reactive monitoring systems to predictive, autonomous intelligence frameworks through the integration of edge computing, real-time telemetry, and distributed machine learning architectures. This article presents a comprehensive conceptual framework for real-time edge-to-cloud intelligence in autonomous drilling systems, addressing the fundamental challenges of bandwidth-limited communication, high-frequency sensor data processing, and autonomous decision-making in subsurface operations. The framework establishes a distributed intelligence layer where edge processors positioned near downhole sensors execute time-critical algorithms for vibration analysis, formation boundary detection, and immediate steering corrections, while cloud-based machine learning models provide complex pattern recognition for predictive maintenance, formation interpretation, and trajectory optimization. Advanced compression methodologies enable transmission of critical information through severely constrained mud pulse telemetry channels while preserving essential data fidelity for pattern recognition and operational decision-making. The event-driven control architecture implements automated response protocols that eliminate human intervention from routine operational sequences while maintaining transparent supervisory oversight through comprehensive logging and escalation mechanisms. The hybrid intelligence approach combines edge-based deterministic safety logic with cloud-deployed machine learning models, creating bidirectional knowledge flows where fleet-wide operational experience continuously refines autonomous decision-making capabilities while maintaining local autonomy during connectivity interruptions. This architectural framework demonstrates how modern automation technologies enable truly intelligent industrial systems that continuously optimize performance through collective learning while ensuring reliable operation under critical conditions, with applications extending beyond drilling to any high-stakes industrial domain requiring autonomous decisions from distributed sensor networks operating under bandwidth and latency constraints.

Keywords: Edge Computing, Autonomous Drilling Systems, Machine Learning Integration, Real-Time Telemetry Optimization, Hybrid Intelligence Architecture.

Introduction

State-of-the-art drilling projects produce more sensor data than ever before, including vibration signatures, formation properties, pressure variations, and directional readings flowing kilometers under the surface. Modern drilling systems combine various real-time monitoring systems that constantly record operational

parameters during the drilling process, generating complete datasets showing both surface and underground conditions [1].

These integrated monitoring systems have fundamentally altered drilling processes by enabling constant monitoring of key parameters such as weight on bit, torque, rotational speed, standpipe pressure, hook load, and penetration rate, alongside downhole measurements of temperature, pressure, vibration characteristics, and formation properties. Real-time data acquisition systems represent a major advancement in drilling technology, providing operators with immediate insight into complicated underground conditions that previously could only be realized through surveys or post-analysis of recorded data.

Conventional methods of surfacing this data, analyzing it remotely, and implementing corrections present latencies that undermine safety and efficiency. Traditional drilling operations have relied on human interpretation of transmitted information by drilling engineers and directional drillers who analyze trends, detect anomalies, and communicate recommendations to rig floor operators [1]. This human-in-the-loop approach introduces intrinsic delays between the occurrence of problematic downhole conditions and the implementation of corrective actions, potentially causing drilling inefficiencies to compound or equipment damage to progress.

This issue becomes particularly critical in complicated drilling conditions such as extended-reach horizontal wells or operations in formations with narrow pressure windows, where rapid reactions to fluctuating conditions are mandatory to maintain wellbore stability and prevent expensive events. Furthermore, the classical model's heavy reliance on the experience and expertise of specific personnel leads to inconsistency in decision quality and reaction time across different drilling operations, creating vulnerability to human error during critical periods.

The interplay of edge computing, real-time telemetry, and distributed machine learning has created a novel architectural paradigm for intelligent systems that process critical data at the edge, coordinate with cloud analytics, and make autonomous decisions within the operational control loop [2]. Smart drilling systems capable of interpreting both static geological information and operational data represent a major technological advancement in the industry.

These systems integrate diverse data streams—pre-drill geological models, offset well performance data, real-time surface measurements, and downhole sensor data—into unified analytical frameworks capable of identifying patterns, detecting anomalies, and prescribing optimal drilling parameters. The smart architecture enables automatic correlation of monitored drilling responses with subsurface geological states, facilitating rapid detection of formation transitions, pressure regime changes, and potential drilling hazards. Machine learning algorithms trained on historical drilling performance from multiple wells can identify subtle indicators of emerging problems, such as early bit wear patterns or formation instability signs, that might escape human operators managing numerous operational facets simultaneously.

This framework represents a fundamental shift from reactive monitoring to predictive, self-correcting drilling intelligence. The integration of real-time monitoring with intelligent analytical capabilities enables transition from traditional reactive problem-solving toward proactive optimization strategies [1]. Rather than waiting for drilling problems to manifest as clear operational anomalies requiring intervention, modern intelligent systems continuously assess operational data against expected performance envelopes and predictive models to identify emerging issues before they impact drilling efficiency or safety.

This predictive capability extends across multiple operational dimensions: anticipating bit performance degradation based on formation characteristics and accumulated drilling time, forecasting potential wellbore stability issues based on hole cleaning efficiency and drilling fluid properties, and predicting equipment maintenance requirements based on operational stress indicators. The self-correcting aspect of these intelligent frameworks enables automated adjustment of drilling parameters within predefined operational boundaries, allowing systems to optimize performance continuously without requiring constant human intervention for routine parameter modifications.

Distributed Intelligence Layer: Edge Processing at the Wellbore

The foundation of autonomous drilling intelligence resides in edge processors positioned near downhole sensors. These computational units analyze high-frequency data streams—accelerometer readings, gamma

ray signatures, toolface orientation, and annular pressure—before transmission constraints force data reduction. Modern intelligent drilling systems incorporate advanced computational frameworks that process multiple data sources simultaneously, integrating real-time measurements with historical performance data and predictive models to support operational decision-making [3].

These edge-based intelligent systems employ sophisticated algorithms that process streaming sensor data in real time, identifying patterns and anomalies indicating changing downhole conditions or emerging operational problems requiring immediate attention. The development of such intelligent assistant decision systems represents a significant advancement in applying artificial intelligence and data analytics to subsurface operations, where systems must manage complex interactions between drilling equipment, formation characteristics, and operational parameters under conditions of uncertainty and incomplete information.

Edge processors execute time-critical algorithms that detect anomalous vibration patterns indicating bit dysfunction, identify formation boundaries from gamma signatures, and calculate immediate steering corrections based on toolface drift. The intelligent decision support framework integrates multiple analytical modules addressing different aspects of drilling optimization: drilling parameter optimization for maximizing rate of penetration while minimizing equipment stress, formation evaluation for identifying lithological changes and geosteering decisions, and equipment health monitoring for predicting maintenance requirements and preventing failures [3].

These systems leverage machine learning techniques trained on extensive datasets from previous drilling operations to recognize subtle indicators of problematic conditions that might not trigger conventional alarm thresholds but represent deviations from optimal drilling performance. The edge processing architecture enables immediate response to detected conditions without the latency associated with transmitting data to surface systems, analyzing it through cloud-based platforms, and returning recommendations to downhole tools, creating autonomous control loops that react to changing conditions within seconds rather than minutes or hours.

This distributed architecture addresses the fundamental challenge of bandwidth limitation. Mud pulse telemetry systems transmit data through drilling fluid pressure waves at severely constrained rates. Traditional mud pulse telemetry remains the most widely deployed communication technology despite severe bandwidth constraints, with positive pulse systems achieving transmission rates of approximately one to three bits per second and negative pulse systems reaching three to six bits per second [4]. More advanced continuous wave mud pulse systems achieve higher data rates of six to twelve bits per second, though with increased complexity and sensitivity to noise from downhole motors and other interference sources.

The fundamental limitation of mud pulse telemetry arises from finite acoustic velocity in drilling fluids and pressure wave attenuation as they propagate through the fluid column, particularly in wells with complex geometries or when drilling with compressible fluids. Alternative communication technologies offer higher bandwidth potential: electromagnetic telemetry achieving ten to forty bits per second in favorable geological conditions and wired drill pipe enabling data rates exceeding one megabit per second, though facing deployment challenges including geological signal attenuation for electromagnetic systems and operational complexity and cost for wired pipe implementations [4].

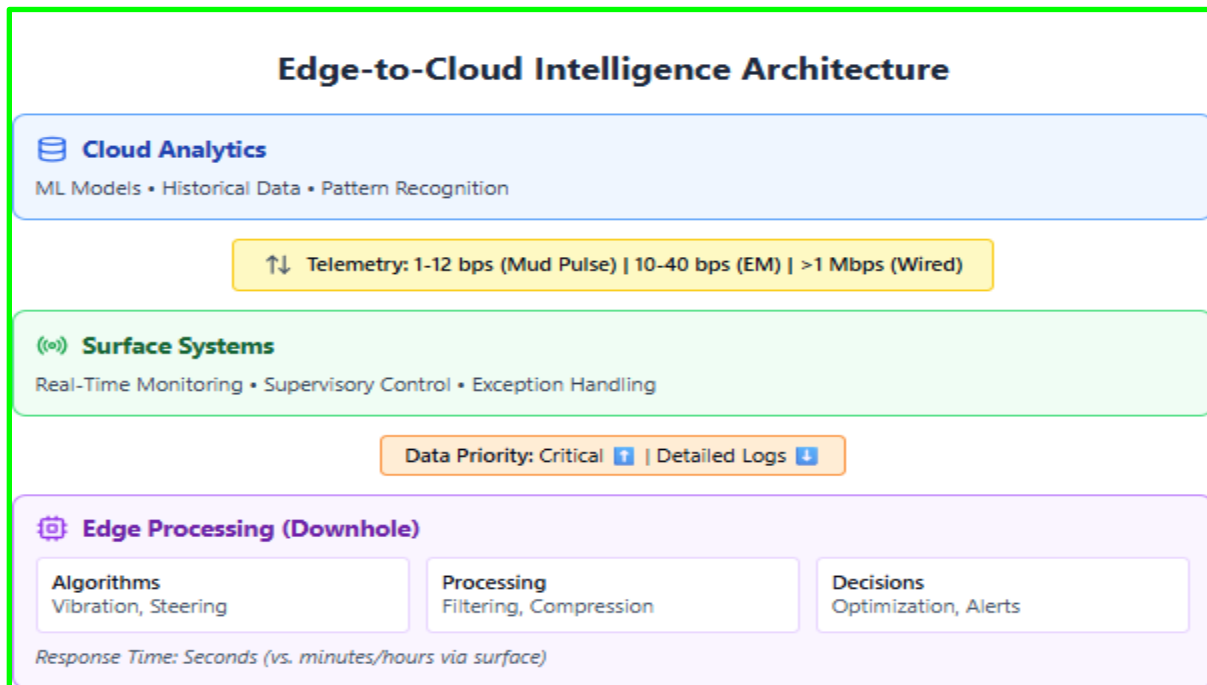
By preprocessing raw sensor streams at the edge, systems extract meaningful features and compress information without sacrificing precision for machine learning applications. Edge nodes filter noise, aggregate temporal patterns, and transmit only decision-relevant data upward, transforming thousands of raw measurements into compact intelligence packets. The intelligent edge processing framework implements hierarchical data management strategies distinguishing between high-priority real-time information requiring immediate surface transmission and lower-priority data stored in downhole memory for later retrieval [3].

This intelligent data management optimizes limited telemetry bandwidth by ensuring critical operational parameters, detected anomalies, formation evaluation results, and steering recommendations receive priority transmission while detailed waveforms, complete logging datasets, and diagnostic information populate downhole storage systems. The edge intelligence layer implements adaptive compression

algorithms that adjust data reduction strategies based on current operational phase and detected conditions, increasing transmission of detailed vibration data when dysfunctional drilling modes are detected while reducing transmission granularity during stable drilling intervals to conserve bandwidth for other measurements.

Table 1: Downhole Communication Technologies - Data Transmission Rates and Characteristics [3, 4]

Communication Technology	Data Transmission Rate	Operational Characteristics	Deployment Challenges
Positive Pulse Telemetry	1-3 bits per second	Widely deployed, basic pulse transmission	Low bandwidth, signal attenuation in deep wells
Negative Pulse Telemetry	3-6 bits per second	Standard deployment, improved over positive pulse	Bandwidth constraints, fluid property sensitivity
Continuous Wave Mud Pulse	6-12 bits per second	Advanced system, higher data rates	Complex implementation, noise sensitivity from downhole motors
Electromagnetic Telemetry	10-40 bits per second	Higher bandwidth in favorable conditions	Geological signal attenuation, formation-dependent performance
Wired Drill Pipe	>1,000,000 bits per second	Highest bandwidth available	High operational complexity, significant cost implications



Telemetry Optimization and Intelligent Data Compression

Effective autonomous drilling requires sophisticated approaches to real-time data transmission that balance completeness with bandwidth constraints. Advanced compression algorithms preserve the statistical properties and temporal relationships essential for pattern recognition while dramatically reducing transmission overhead. The fundamental challenge in measurement-while-drilling systems involves transmitting critical subsurface data through extremely limited bandwidth channels, where conventional mud pulse telemetry provides transmission rates typically between one and twelve bits per second, depending on well depth and fluid properties [5]. This severe bandwidth limitation necessitates sophisticated compression methodologies that can reduce the volume of transmitted data while preserving the essential information content required for real-time drilling decisions and formation evaluation. High-quality compression techniques for measurement-while-drilling signals must address the unique characteristics of downhole sensor data, including the presence of both slowly varying formation parameters and rapidly changing drilling dynamics, the need to preserve subtle features that indicate formation boundaries or equipment anomalies, and the requirement for robust performance in the presence of measurement noise and transmission errors inherent in the harsh downhole environment.

Wavelet-based compression maintains vibration signature fidelity, enabling surface systems to reconstruct critical frequency components for analysis. Adaptive sampling adjusts data granularity based on operational phase—increasing resolution during directional corrections while reducing it during stable drilling intervals. Advanced compression algorithms for measurement-while-drilling signals employ sophisticated mathematical transformations that exploit the inherent structure and redundancy in downhole sensor data to achieve substantial data reduction without compromising measurement quality [5]. These compression techniques typically implement multi-stage processing that includes pre-filtering to remove high-frequency noise components that do not carry useful information, transformation to a representation domain where the signal energy concentrates in a small number of coefficients, quantization of the transformed coefficients using perceptually-weighted schemes that preserve the most important signal features, and entropy coding to efficiently encode the quantized values for transmission. The effectiveness of these compression approaches can be measured through reconstruction fidelity metrics, where high-quality algorithms achieve signal-to-noise ratios exceeding forty decibels at compression ratios of ten to one or greater, enabling accurate reconstruction of formation characteristics and drilling dynamics from the compressed data stream received at the surface.

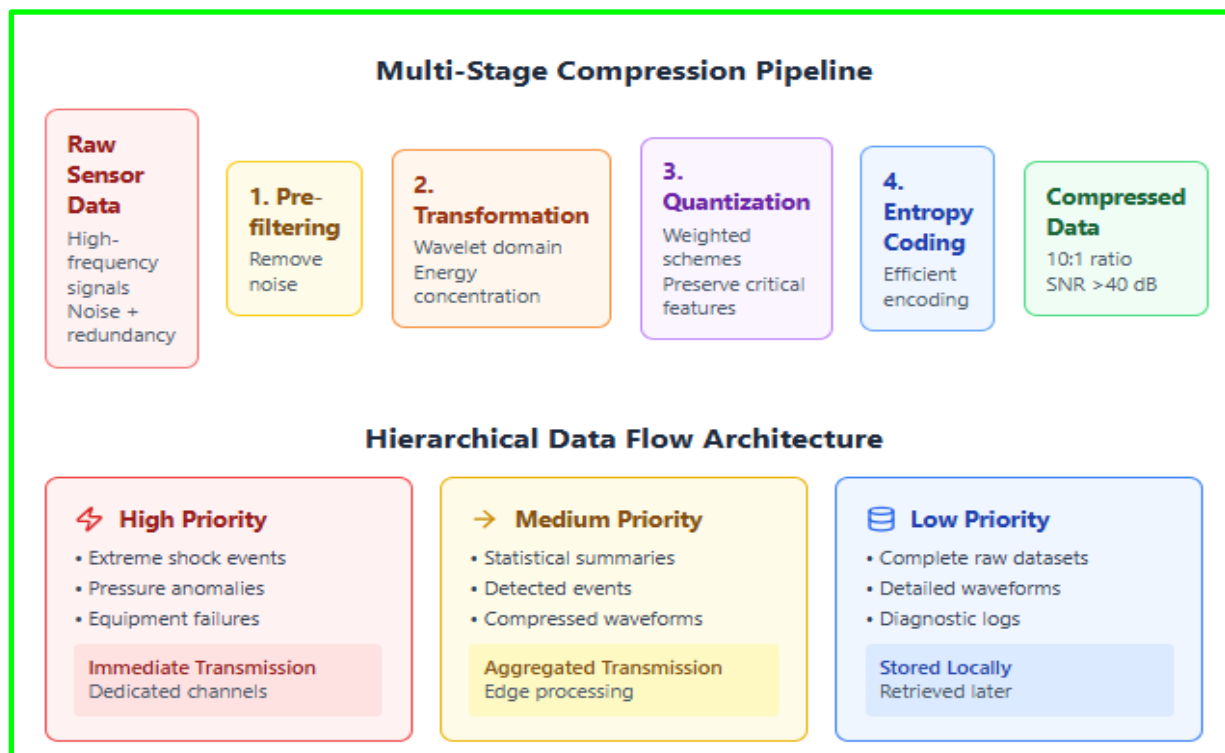
The telemetry architecture implements hierarchical data flows. High-priority safety signals—extreme shock events, pressure anomalies, equipment failures—receive immediate transmission through dedicated channels. Routine monitoring data undergoes intelligent aggregation, with edge processors transmitting statistical summaries, detected events, and compressed waveforms rather than continuous raw feeds. The integration of smart drilling technologies with real-time logging systems requires sophisticated data management architectures that can handle diverse data types with varying priority levels and transmission requirements [6]. Modern intelligent drilling systems implement hierarchical communication protocols that categorize data streams based on their criticality for safe operations and drilling optimization, with real-time safety-critical parameters receiving the highest transmission priority to ensure immediate surface awareness of conditions requiring operational adjustments. The smart drilling framework integrates multiple technological components, including advanced measurement-while-drilling and logging-while-drilling sensors that capture comprehensive formation and drilling dynamics data, automated geosteering algorithms that process gamma ray and resistivity measurements to maintain optimal wellbore trajectory within target geological zones, and real-time drilling optimization systems that continuously adjust operational parameters to maximize rate of penetration while minimizing equipment stress and formation damage.

This tiered approach ensures critical information surfaces immediately while comprehensive datasets populate cloud repositories for long-term learning and model refinement. The intelligent data management architecture recognizes that different stakeholders require access to drilling data at different levels of detail and with different latency requirements [6]. Real-time operational personnel, including directional drillers and drilling engineers, require immediate access to current measurements and short-term trends for tactical decision-making, while geological and reservoir engineering teams benefit from access to complete high-

resolution datasets for formation characterization and well placement analysis conducted on longer timescales. The system therefore implements multi-tier data storage and distribution, with critical real-time parameters transmitted immediately via limited-bandwidth telemetry for operational control, intermediate-detail summaries and event notifications provided through higher-bandwidth satellite or cellular connections when available, and complete raw data archives maintained in cloud-based repositories accessible for detailed post-drilling analysis and machine learning model training that supports continuous improvement of autonomous drilling algorithms.

Table 2: Compression Performance Metrics for Measurement-While-Drilling Signal Processing [5, 6]

Compression Stage	Processing Function	Technical Objective	Performance Metric
Pre-filtering	Remove high-frequency noise	Eliminate non-informative components	Noise reduction without signal loss
Transformation	Convert to the representation domain	Concentrate signal energy	Energy concentration in fewer coefficients
Quantization	Perceptually-weighted coefficient reduction	Preserve important signal features	Prioritize critical frequency components
Entropy Coding	Efficient encoding for transmission	Minimize transmitted data volume	Optimal bit allocation
Overall Performance	Multi-stage processing pipeline	Balance fidelity and compression	Signal-to-noise ratio >40 dB at 10:1 compression ratio



Event-Driven Control Architecture

Autonomous drilling systems operate through event-triggered decision frameworks rather than continuous manual intervention. The control architecture defines specific conditions—shock magnitude thresholds, toolface deviation limits, formation transition signatures—that automatically invoke steering corrections or operational adjustments. The advancement of automation technologies in drilling operations represents a fundamental transformation in how drilling systems respond to dynamic downhole conditions and operational events, with automated systems designed to eliminate human intervention from routine operational sequences while maintaining safety and efficiency [7]. Modern automated drilling platforms implement sophisticated sensor networks and control algorithms that continuously monitor operational parameters and equipment status, detecting deviations from normal operating conditions and triggering predefined response protocols without requiring manual operator commands. The automation architecture must address the inherent complexity of drilling operations where multiple interrelated systems, including hoisting equipment, rotary drives, mud circulation systems, and well control equipment, must coordinate seamlessly to maintain safe and efficient operations, with automation frameworks designed to manage these interdependencies through integrated control systems that understand the causal relationships between different operational parameters and equipment states.

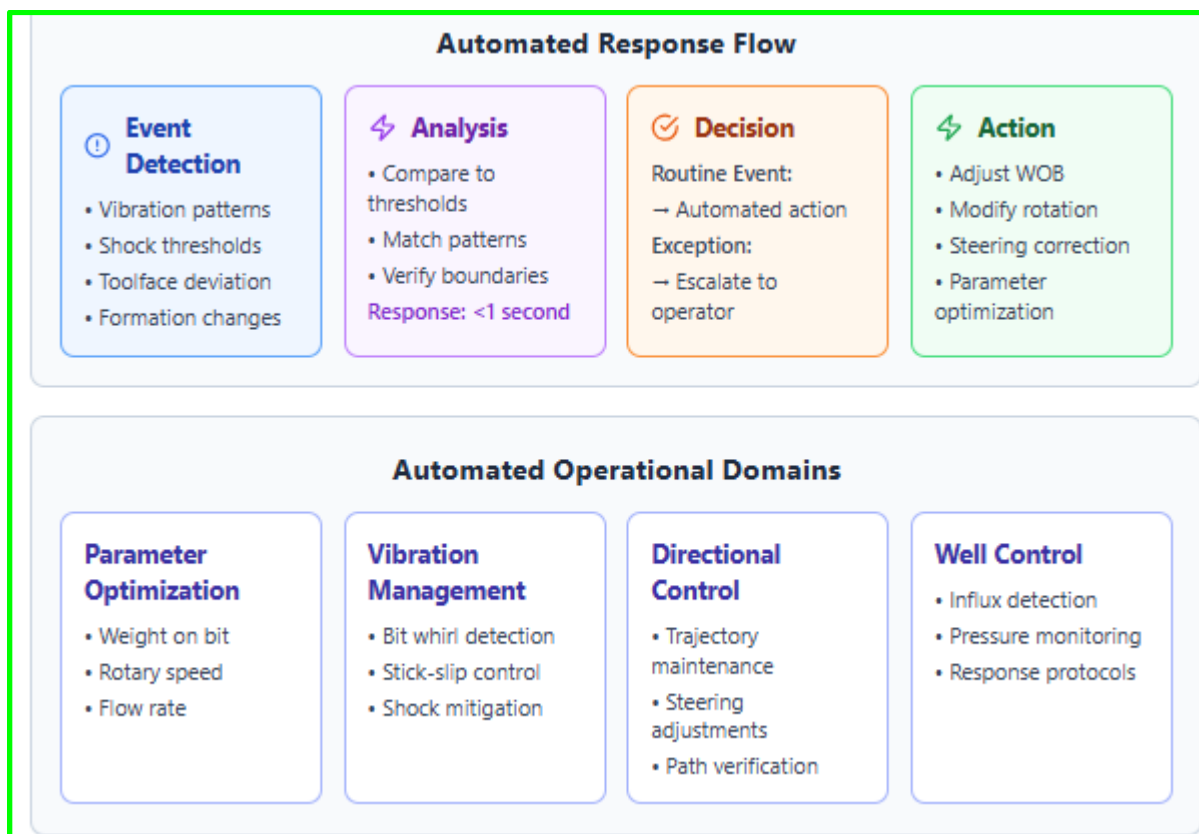
When downhole accelerometers detect vibration patterns consistent with bit whirl or stick-slip, the system immediately modifies rotation parameters or weight-on-bit without awaiting human confirmation. The implementation of fully automated operational sequences removes human decision-making from the critical path of routine drilling activities, fundamentally changing the role of drilling personnel from active controllers executing moment-to-moment operational commands to supervisors monitoring automated system performance and intervening only when exceptional conditions arise [7]. This transition to supervisory control represents a significant paradigm shift in drilling operations, where the speed and consistency of automated responses to detected events substantially exceed human capabilities, particularly for rapid-onset conditions requiring immediate corrective action. The automated systems operate with reaction times measured in fractions of a second from event detection to corrective action implementation, compared to human response cycles that typically require several seconds for situation assessment and many additional seconds for communicating and executing corrective commands through the operational chain. The automation framework also eliminates variability in response quality that inevitably arises from differences in individual operator experience, training, and performance under stress, ensuring consistent application of optimal response protocols regardless of time of day, operational duration, or other factors that affect human performance.

This event-driven model separates routine autonomous responses from exception handling, requiring operator oversight. The system maintains operational boundaries defining acceptable autonomous action while escalating unusual conditions to human decision-makers. Formation changes detected through gamma signatures trigger automatic trajectory verification against planned well paths, with the system proposing course corrections when drift exceeds tolerance thresholds. The fundamental principles of drilling automation encompass the systematic replacement of manual control with automated sequences that execute predefined operational protocols in response to sensor inputs and state transitions [8]. Drilling automation technologies span multiple operational domains including automated drilling parameter optimization where control systems continuously adjust weight on bit, rotary speed, and flow rate to maximize penetration rate while maintaining equipment within safe operating limits; automated pipe handling systems that manage the repetitive sequences of making and breaking connections during tripping operations; automated well control systems that detect influx conditions and implement appropriate response protocols to secure the well; and automated directional drilling systems that maintain planned trajectory through continuous monitoring of wellbore position and automated adjustment of steering parameters. The architecture creates transparent automation where operators understand triggering conditions and can audit autonomous decisions through comprehensive logging. The successful implementation of drilling automation requires careful design of human-machine interfaces that provide operators with clear visibility into automated system status, enabling effective supervisory oversight [8]. The interface systems must present information at appropriate levels of abstraction, showing high-level

operational status and key performance indicators during normal automated operation while providing detailed diagnostic data when operators need to understand system behavior during exceptional conditions or troubleshooting scenarios. Comprehensive logging systems record all sensor measurements, detected events, automated responses, and operator interventions, creating complete operational records that support post-operation analysis, continuous improvement of automation algorithms, and regulatory compliance demonstration.

Table 3: Event-Driven Automation - Key Operational Domains [7, 8]

Operational Domain	Monitored Parameters	Autonomous Actions
Drilling Parameter Optimization	Weight on bit, rotary speed, flow rate	Automatic parameter adjustments
Vibration Management	Accelerometer data, shock patterns	Rotation/WOB modifications
Directional Drilling	Toolface, inclination, azimuth	Automated steering adjustments
Well Control Systems	Pit volume, pressure, and flow rates	Automated well securing protocols



Hybrid Intelligence: Edge Rules and Cloud Learning

Optimal autonomous drilling leverages both edge-based deterministic logic and cloud-deployed machine learning models. Edge processors execute rule-based safety algorithms with microsecond response times—immediate shutdown triggers for catastrophic pressure events, hard limits on operational parameters, and collision avoidance logic for adjacent wellbores. These deterministic systems provide guaranteed responses under critical conditions without dependency on connectivity or model inference latency. The development

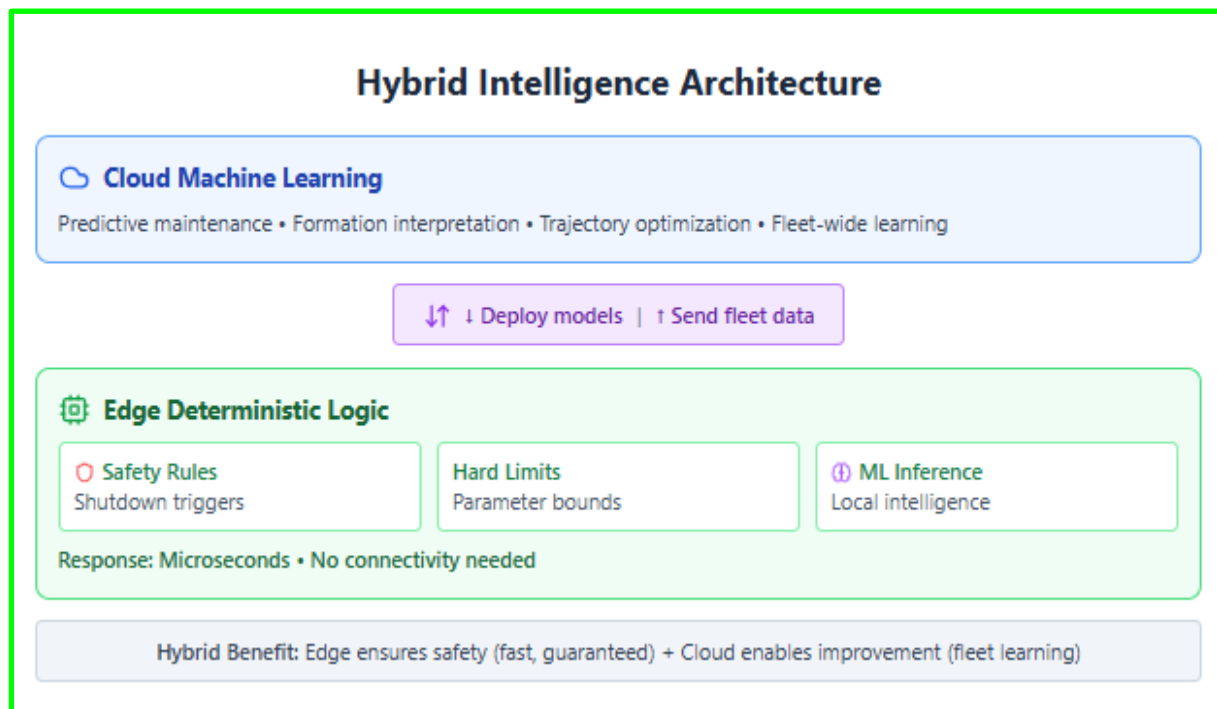
of machine learning applications for drilling operations has accelerated significantly in recent years, with diverse algorithms applied across multiple operational domains, including drilling optimization, formation evaluation, equipment health monitoring, and wellbore trajectory control [9]. Machine learning approaches encompass supervised learning methods where algorithms train on labeled historical data to predict outcomes such as rate of penetration or equipment failures, unsupervised learning techniques that identify patterns and anomalies in unlabeled operational data streams, and reinforcement learning frameworks where algorithms learn optimal control policies through iterative interaction with drilling simulation environments or actual operations. The application of these advanced analytical techniques requires careful consideration of data quality, feature engineering to extract relevant predictors from raw sensor measurements, model selection appropriate for the specific prediction task and available training data, and validation protocols ensuring that trained models generalize effectively to new drilling scenarios rather than merely memorizing patterns in training datasets.

Cloud-based machine learning models address complex pattern recognition tasks that benefit from extensive historical data and computational resources. Predictive maintenance algorithms analyze long-term vibration trends to forecast component failures before they occur. Formation interpretation models synthesize gamma signatures, resistivity measurements, and drilling mechanics to identify lithology boundaries and pore pressure transitions. Trajectory optimization models ingest geological data, well plans, and operational constraints to recommend steering strategies maximizing reservoir exposure while minimizing drilling time. The integration of machine learning with real-time drilling data enables sophisticated predictive capabilities that enhance operational decision-making and planning accuracy [10]. Advanced machine learning models can process diverse data sources, including mud logging measurements such as gas readings, cuttings descriptions, and drilling parameters, to generate real-time predictions of formation properties that traditionally required laboratory analysis of core samples or interpretation of wireline logging data acquired after drilling completion. These predictive models leverage the continuous nature of drilling data acquisition to provide formation property estimates at every drilled depth interval, creating comprehensive formation characterization that supports geosteering decisions and reservoir evaluation with resolution and timeliness impossible through conventional methods. The application of machine learning to mud logging data integration represents a particularly valuable advancement because mud logging systems operate continuously during drilling operations and provide immediate access to formation fluid indicators, lithological information from cuttings analysis, and drilling response characteristics that collectively contain rich information about subsurface conditions.

The hybrid architecture continuously synchronizes knowledge. Cloud models train on aggregated fleet data, identifying failure patterns across diverse geological conditions and operational contexts. Refined models deploy to edge processors as lightweight inference engines, enabling local application of fleet-learned intelligence. This bidirectional knowledge flow creates systems that improve through collective experience while maintaining local autonomy. The machine learning workflow for drilling applications typically follows systematic methodologies encompassing data collection and preprocessing to handle missing values and outliers, feature engineering to create predictive variables from raw measurements, algorithm selection and hyperparameter tuning to optimize model performance, and rigorous validation using held-out test data or cross-validation approaches [9]. The successful deployment of machine learning models in operational drilling environments requires additional considerations beyond pure predictive accuracy, including computational efficiency enabling real-time inference on resource-constrained edge processors, robustness to sensor failures and communication interruptions that may corrupt or delay input data, interpretability allowing operators to understand and trust model predictions, and continuous monitoring systems that detect model performance degradation over time as operational conditions drift from training data distributions. The evolution toward intelligent drilling systems that combine physics-based models encoding engineering knowledge with data-driven machine learning models capturing empirical patterns creates powerful hybrid frameworks [10].

Table 4: Hybrid Intelligence Architecture - Edge vs. Cloud Processing Characteristics [9, 10]

Processing Location	Algorithm Type	Response Time	Primary Functions	Data Dependency	Operational Mode
Edge Processors	Rule-based deterministic logic	Microseconds	Immediate shutdown triggers, hard parameter limits, and collision avoidance	Independent of connectivity	Guaranteed critical responses
Cloud Systems	Machine learning models	Minutes to hours (training), milliseconds (inference)	Predictive maintenance, formation interpretation, trajectory optimization	Requires historical fleet data	Complex pattern recognition
Hybrid Edge-Cloud	Lightweight inference engines (deployed models)	Milliseconds	Local application of fleet-learned intelligence	Periodic model updates from the cloud	Autonomous with continuous improvement



Limitations and Future Work

While the edge-to-cloud intelligence architecture presents significant advancements in autonomous drilling systems, several technical limitations warrant consideration and suggest directions for future research and development.

Bandwidth Constraints: Despite sophisticated compression algorithms achieving signal-to-noise ratios exceeding forty decibels at compression ratios of ten to one, mud pulse telemetry remains fundamentally limited to transmission rates of one to twelve bits per second in most operational scenarios. This severe bandwidth constraint necessitates continued trade-offs between data completeness and real-time

transmission requirements. Alternative technologies such as electromagnetic telemetry and wired drill pipe offer substantial bandwidth improvements, but face deployment challenges including geological signal attenuation, operational complexity, and significant cost implications. Future work should focus on developing more robust high-bandwidth communication technologies that can operate reliably across diverse geological conditions while remaining economically viable for widespread deployment. Advanced signal processing techniques leveraging compressive sensing and adaptive transmission protocols may further optimize bandwidth utilization, enabling transmission of more comprehensive datasets through existing limited-bandwidth channels.

Computational Constraints: Edge processors positioned in downhole environments operate under severe constraints including limited processing power, restricted memory capacity, power consumption limitations, and exposure to extreme temperatures and vibration. These constraints limit the complexity of machine learning models that can execute in real-time at the edge, necessitating careful trade-offs between model sophistication and computational feasibility. Current edge implementations typically deploy simplified rule-based algorithms and lightweight inference engines rather than complex deep learning architectures. Future research should investigate model compression techniques, including quantization, pruning, and knowledge distillation, that enable deployment of more sophisticated machine learning models on resource-constrained edge processors without compromising real-time performance. Additionally, advances in specialized hardware accelerators designed for harsh environments could expand the computational capabilities available for downhole intelligent processing.

Sensor Reliability and Data Quality: Autonomous drilling systems depend critically on continuous, accurate sensor measurements from equipment operating in harsh downhole environments characterized by extreme pressures, temperatures, shock, and vibration. Sensor degradation, calibration drift, and intermittent failures represent ongoing challenges that can compromise the reliability of autonomous decision-making systems. Current implementations incorporate redundancy and fault detection mechanisms, but distinguishing between actual formation or equipment conditions and sensor anomalies remains challenging, particularly for subtle signals indicating emerging problems. Future work should focus on developing more robust sensor technologies with improved reliability under extreme conditions, advanced sensor fusion algorithms that can maintain operational accuracy despite individual sensor failures, and machine learning approaches specifically designed to detect and compensate for sensor degradation in real-time. Self-calibrating sensor systems and physics-informed machine learning models that combine sensor measurements with fundamental drilling mechanics principles may provide more reliable operational awareness even when individual sensors exhibit degraded performance. These technical limitations present opportunities for continued innovation in autonomous drilling systems, with advances in communication technologies, computational platforms, and sensor reliability each contributing to more capable and dependable intelligent drilling operations.

Conclusion

The real-time edge-to-cloud intelligence architecture presented in this framework represents a fundamental transformation in autonomous drilling operations, moving beyond traditional reactive monitoring toward genuinely predictive and self-correcting intelligent systems. By distributing computational intelligence across edge processors, optimized telemetry channels, and cloud-based analytics platforms, the architecture overcomes the inherent challenges of bandwidth limitation and communication latency that have historically constrained autonomous operations in subsurface environments. The integration of deterministic rule-based edge logic with cloud-deployed machine learning models creates robust hybrid systems that provide guaranteed safety responses under critical conditions while continuously improving operational performance through fleet-wide collective learning. Event-driven control frameworks enable automated responses to detected conditions with reaction times substantially exceeding human capabilities while maintaining transparent supervisory oversight through comprehensive logging and intelligent escalation mechanisms. Advanced compression algorithms and hierarchical data management strategies

ensure that critical operational information reaches surface systems immediately while complete high-resolution datasets populate cloud repositories for long-term model training and algorithm refinement. This architectural approach generalizes beyond drilling applications to any industrial domain requiring real-time autonomous decisions from distributed sensor networks operating in challenging communication environments, including underground mining operations, subsea robotics, remote infrastructure monitoring, and complex manufacturing systems. The framework demonstrates that modern edge computing and machine learning technologies enable truly intelligent industrial automation that continuously evolves through operational experience while maintaining the reliability and safety guarantees essential for high-stakes applications where equipment failures or operational errors carry significant safety and economic consequences.

References

- [1] Zaira AL-Hassan et al., "Technology Integration in Drilling Operations: Role of real-time data and monitoring systems," ResearchGate, September 2024. Available: https://www.researchgate.net/publication/384399738_Technology_Integration_in_Drilling_Operations_Role_of_real-time_data_and_monitoring_systems
- [2] Mazeda Tahmeen et al., "Development of an Intelligent System for the Analysis of both Static and Real-time Oil and Gas Well Drilling Data," ResearchGate, November 2010. Available: https://www.researchgate.net/publication/47807814_Development_of_an_Intelligent_System_for_the_Analysis_of_both_Static_and_Real-time_Oil_and_Gas_Well_Drilling_Data
- [3] Jianlong Wang et al., "Development and Application of Drilling Intelligent Assistant Decision System," ResearchGate, October 2024. Available: https://www.researchgate.net/publication/385769521_Development_and_Application_of_Drilling_Intelligent_Assistant_Decision_System
- [4] Deborah O. Akinola et al., "A Review of Downhole Communication Technologies," ResearchGate, December 2022. Available: https://www.researchgate.net/publication/366697150_A_Review_of_Downhole_Communication_Technologies
- [5] Vittorio Rampa et al., "High-quality compression of MWD signals," ResearchGate, May 2004. Available: https://www.researchgate.net/publication/249865907_High-quality_compression_of_MWD_signals
- [6] Shereef Jinadu et al., "Integrating Smart Drilling Technologies with Real-Time Logging Systems for Maximizing Horizontal Wellbore Placement Precision, safety, and sustainable hydrocarbon extraction," ResearchGate, August 2025. Available: https://www.researchgate.net/publication/394524071_Integrating_Smart_Drilling_Technologies_with_Real-Time_Logging_Systems_for_Maximizing_Horizontal_Wellbore_Placement_Precision_467_safety_and_sustainable_hydrocarbon_extraction
- [7] A. AL. Hammadi et al., "Enhancing Safety and Efficiency: Automation to Eliminate Human Interventions from Rig Operations Through Fully Automated Tubular Handling System," ResearchGate, May 2025. Available: https://www.researchgate.net/publication/392128718_Enhancing_Safety_and_Efficiency_Automation_to_Eliminate_Human_Interventions_from_Rig_Operations_Through_Fully_Automated_Tubular_Handling_System
- [8] Walt Aldred, "Drilling Automation," ResearchGate, July 2012. Available: https://www.researchgate.net/publication/248391350_Drilling_Automation
- [9] Ruizhi Zhong et al., "Machine Learning for Drilling Applications: A Review," ResearchGate, October 2022. Available: https://www.researchgate.net/publication/364164042_Machine_Learning_for_Drilling_Applications_A_Review

[10] Ayoub Boutaghane, "Application of mud logging data and machine learning tools to improve real-time bulk density prediction accuracy," ResearchGate, June 2024. Available: https://www.researchgate.net/publication/389051722_Application_of_mud_logging_data_and_machine_learning_tools_to_improve_real-time_bulk_density_prediction_accuracy